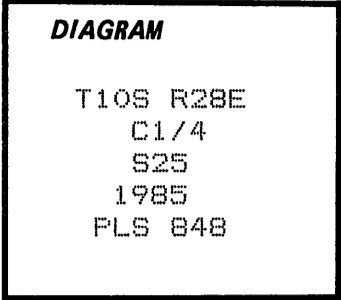


CERTIFIED RECORD OF LAND CORNER MONUMENTATION

INDEX No. T-23

History of original corner establishment:

Grant County Survey Records show no previous establishment of this Cor.



Description of corner evidence found:

Grant County Survey Records show no previous establishment of this Cor.

Description of monument and accessories I established to perpetuate the original location of this corner:

Set 2-1/2"x30" aluminum pipe with 3-1/2" aluminum cap, stamped as shown on the **DIAGRAM**, SET on solid rock and raised a mound of stone & earth 2-1/2'x5' around the pipe.

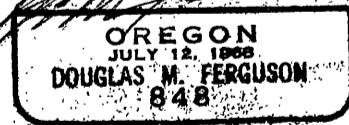
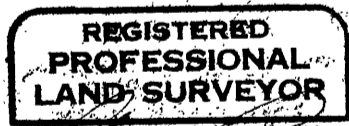
From Which:

A Pine 12" dia., Bears S78-1/2°W., 24.7 ft., scribed: C1/4 S25 BT

A Juniper 9" dia., Bears N51°E., 43.7 ft., scribed: C1/4 S25 BT

Measurements to trees taken with a metal tape and magnetic compass, with Declination set off 20 deg. East.

Nailed a brass washer stamped PLS 848 on blaze above BT scribe, Bearing Tree Sign above blaze, and warning sign on back of each tree. Painted a 6" red band at breast ht. around each tree. Set steel fence post with warning sign, North 1.3 ft. from pipe, in the above described mound of stone.



This work is performed by:
Douglas M. Ferguson PLS 848
Mt. Vernon Oregon.
On: Sept. 6, 1985
Refer to Map of Survey No. 920

Office of Surveyor County of Grant
State of Oregon hereby certify that the within instrument was filed in this office
for record on the 10 day of June, 1985
Robert D. Light by _____
(COUNTY OFFICIAL) (DEPUTY)